



**Sunday, September 30<sup>th</sup>, 2018**

RACE INFORMATION:

- Qualifier format; No timekeeping
- Approx. mileage: A/AA/B: 60, C: 35
- Transponder not required
- Must check into registration prior to racing
- Late arrivals will not be allowed to race
- Four riders per minute at Start Transfer
- **Riders will start Test Sections every 15 seconds**
- Gas pit at staging area (course will loop back to staging)
- AMRA backgrounds and numbers not required
- You will be assigned a race number for this race only
- No jetting loop. COME PREPARED!
- RACE BIKES ONLY!
- **Elevation 3000' – 6000'**
- No Quads or Minis
- All RIDERS MUST HAVE A GAS MAT!! (rubber doormat works great)

ENTRY INFORMATION:

- \*REGISTRATION OPENS August 30th, 2018\*
- Big Bike Pre-entry is \$65 until Tuesday, Sept 25th, 2018 at 11:59p
- Please save money by Pre-Entering online at [www.amraracing.com](http://www.amraracing.com).
- Big Bike Entry at the event is \$75 - CASH ONLY
- Row assignments will be emailed and available online
- Our apologies to the AMRA Minis but our event location does not have a suitable location for Mini racing
- **NO CHECKS ACCEPTED AT EVENT, CASH ONLY**

MEMBERSHIP INFO:

- Current AMA membership required. You must show proof of AMA membership or purchase at the event. (available at sign-up)
- AMRA membership (available at sign-up)

GENERAL INFORMATION:

- The Staging/Camping location, where Registration/Tech/Scoring will be located, is on the FR702 road towards the South end of the red Staging/Camping circle on Page 2 of this Flyer (Yolo Ranch).
- The Old Stage Stop Texaco located at the Southeast corner of Williamson Valley Road and Outer Loop Road is once again supplying a trash dumpster for participants to throw trash in (NO TIRES) on the way home. Please stop in on your way to the event to stock up on gas, snacks, beverages, ice, water, etc. Be sure to tell them THANKS for supporting AMRA!
- Disbursed RV and tent camping friendly, no facilities
- Portable toilets available
- No garbage services; PACK IT IN, PACK IT OUT!
- SCHEDULE: (Subject to Change)
- Saturday Registration 1pm - 7pm
- Saturday Tech Inspection 1pm - 6:30pm
- Sunday Registration 6am - 7:30am
- Sunday Tech Inspection 6am - 8am
- Sunday mandatory Riders Meeting 8:15am
- Sunday race starts at 9:01am

Checkout [www.amraracing.com](http://www.amraracing.com) for the following:

- Info and Entry Forms.
- AMRA Divisions & Classes
- Rules/Regulations.
- Tech Requirements.

Questions?

- Todd Berger: 480-318-5504



**IMPORTANT - AMRA 2018-2019 Minor Waiver (AMRA PARTICIPANTS)**  
**ALL RIDERS UNDER THE AGE OF 18 MUST either have BOTH parents present to sign a per-event waiver OR complete the AMA annual waiver process in order to race an AMRA event.**  
*\* must be printed in color, double-sided \* must be signed by both parents \* needed for everyone under 18\* must be sent in to AMA per instructions on form (AMA annual waiver option only)*



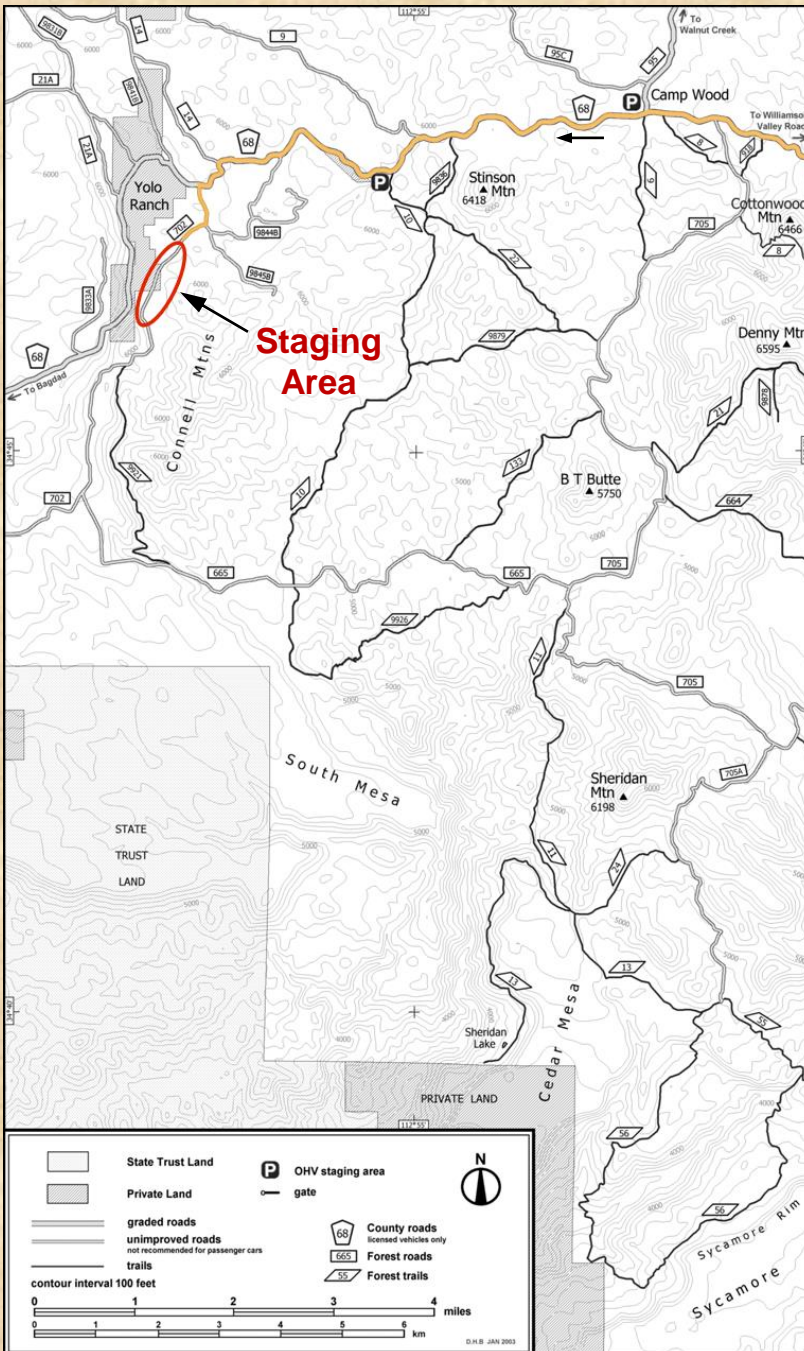
TECHNICAL INSPECTION (REQUIREMENTS):

- 96db sound test
- USFS Approved Spark Arrestor
- Kill Switch
- DOT Approved Helmet
- Goggles (NO TEAR OFFS)
- Gloves and Boots
- Hydration System
- Have lots of fun
- Recommended -
- Hand Guards
- Chest Protector
- Knee/Shin/Elbow Guards
- Skid Plate and Rotor Guards
- Tool Kit and Spare Parts

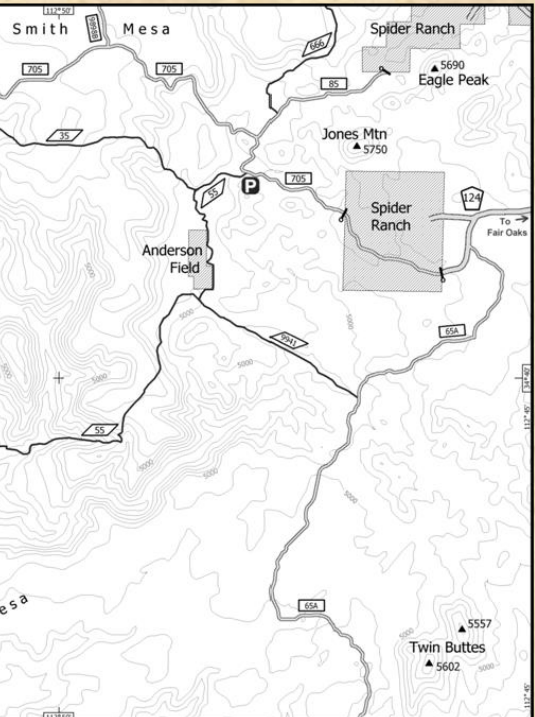
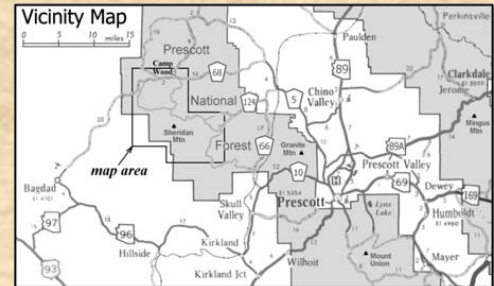


DIRECTIONS:

- North on I-17 to Prescott exit (Highway 69).
- Turn Right onto Fain Road (same light as Prescott Country Club).
- At 89A follow signs for Prescott/Chino Valley, NOT JEROME.
- Eventually 89A becomes Pioneer Parkway (after 89A crosses Hwy 89).
- Turn Right at Williamson Valley Rd and follow until the pavement ends (roughly 17+ miles).
- At pavement end, turn Left onto County Road #68. You will see a directional sign "Camp Wood 16 MI".
- Set your trip-meter. Continue 20.3 miles to Forest Road 702.
- Turn Left on FR702 and you are almost there.....look for arrows and signs.



## Sheridan Mountain-South Mesa OHV Trail System



	State Trust Land		OHV staging area
	Private Land		gate
	graded roads		County roads licensed vehicles only
	unimproved roads not recommended for passenger cars		Forest roads
	trails		Forest trails

contour interval 100 feet

0 1 2 3 4 miles  
0 1 2 3 4 5 6 km

D.H.B. JAN 2003